

# Town of Irondequoit– Bike and Pedestrian Signage Improvement – 2 pts

## Titus / Hudson Bike Path and Crossing

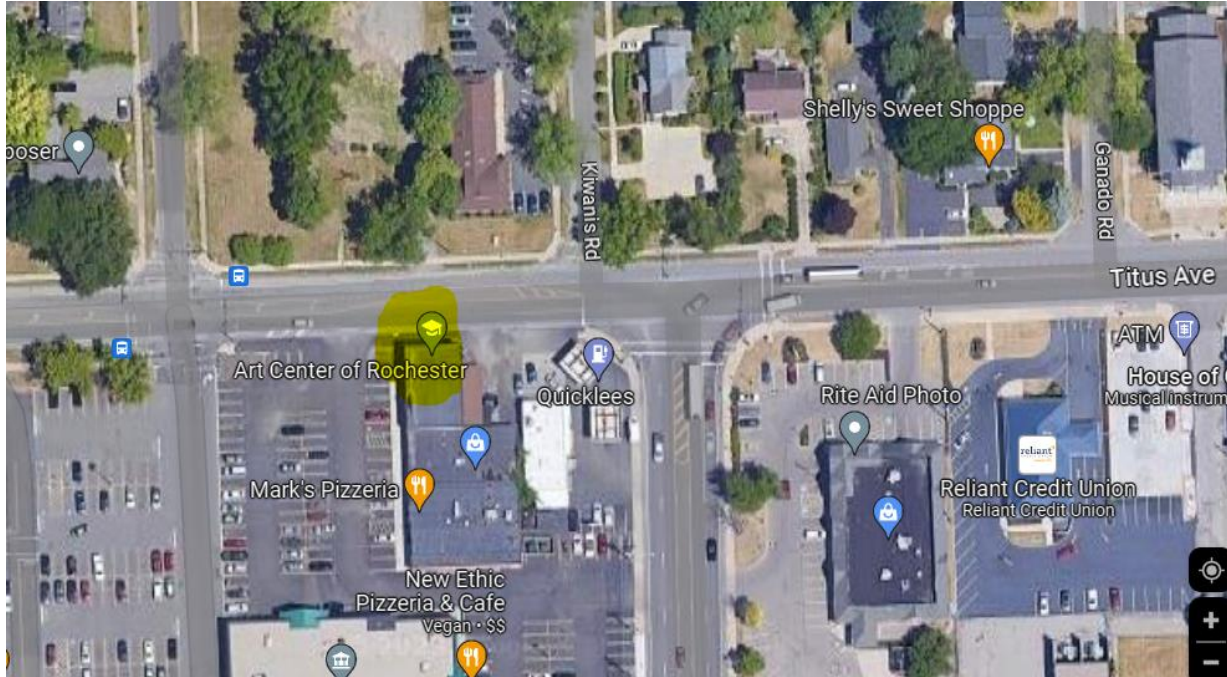
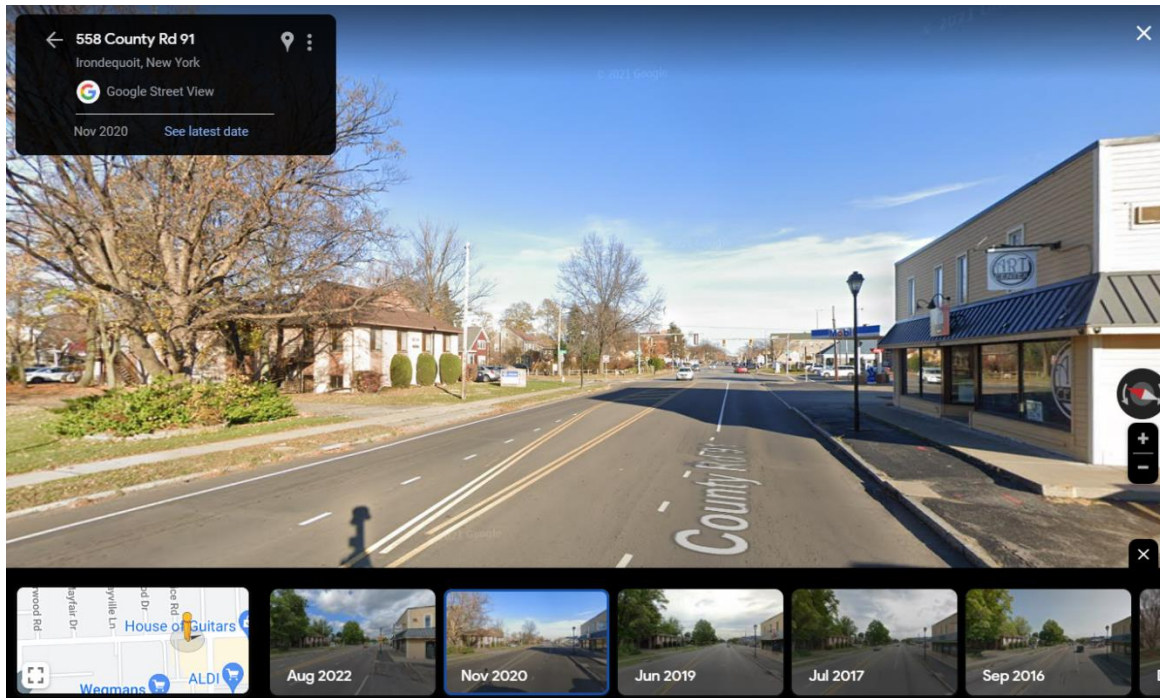


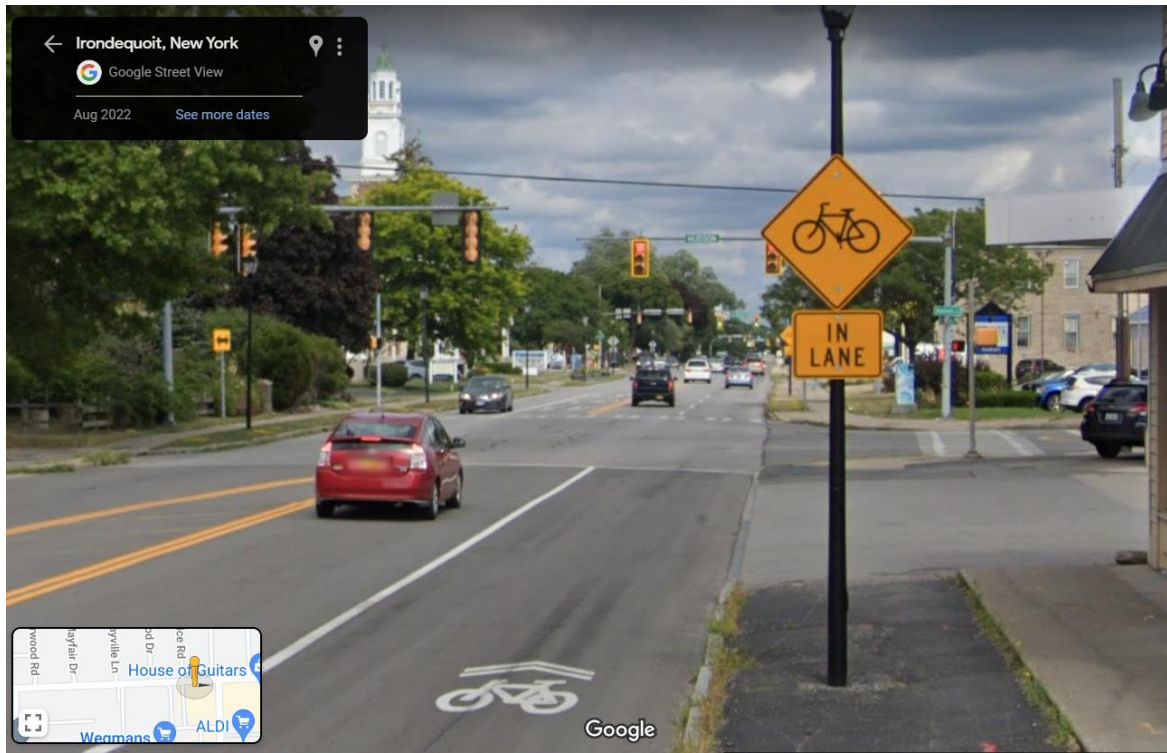
Figure 1: Titus/Hudson Rd Crossing Map

**Titus / Hudson Bike Path and Crossing Before (2020):**



*Figure 2: Titus/Hudson Rd Crossing Before*

**Titus / Hudson Bike Path and Crossing After (2022):**



*Figure 3: Titus/Hudson Rd Crossing After*

# Cooper Rd/ School Crossing

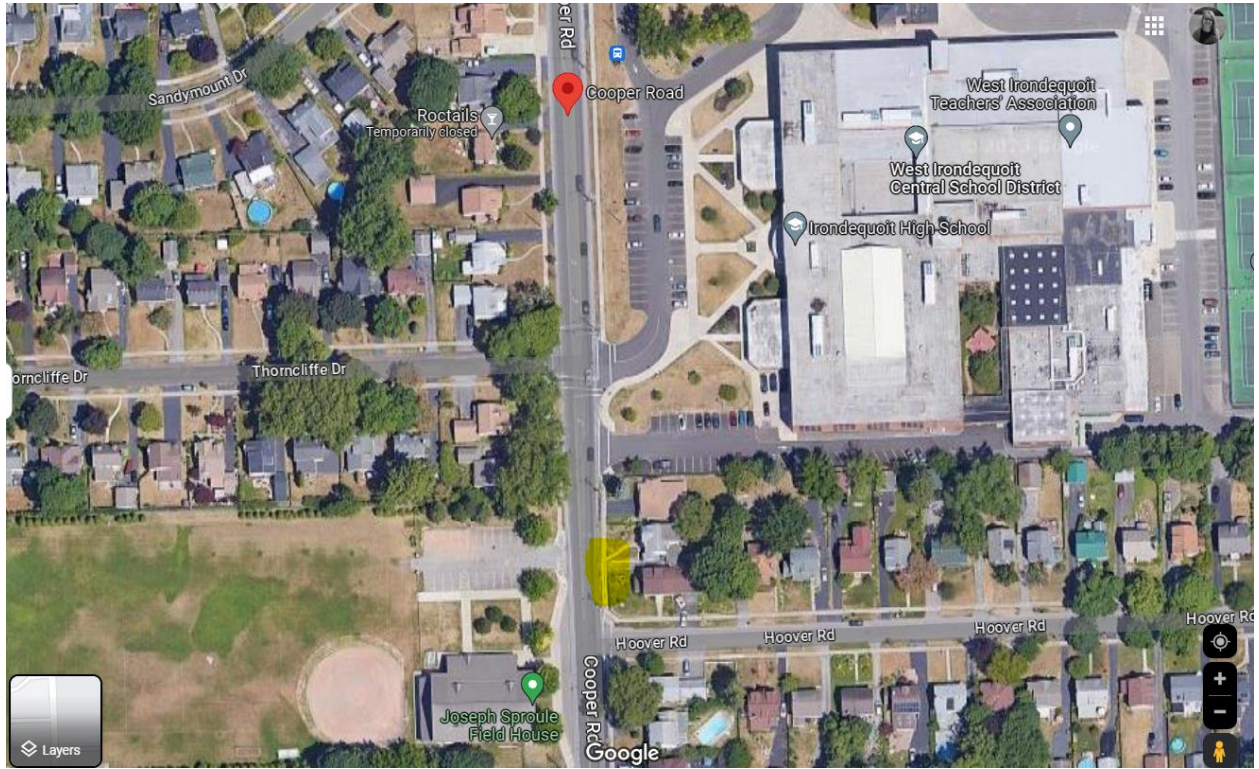


Figure 4: Cooper Rd/ School Crossing Map

### Cooper Rd/ School Crossing Before (2021)

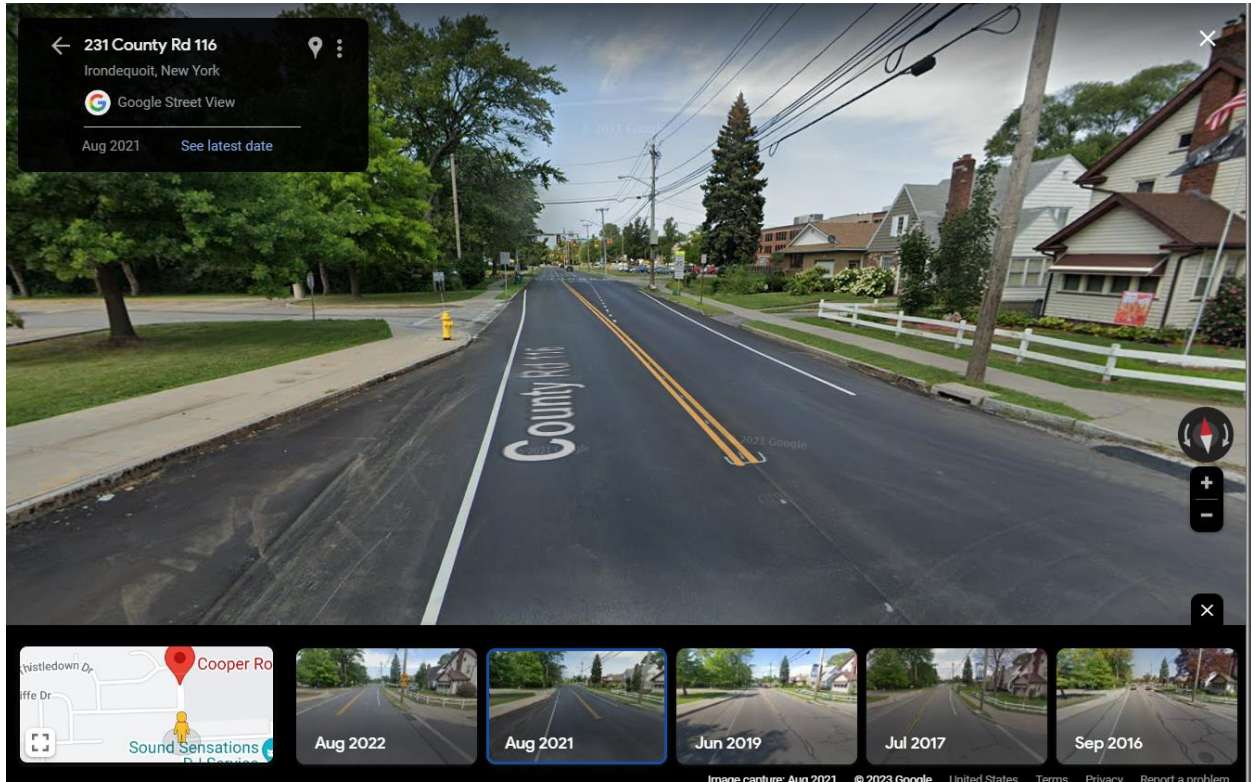


Figure 5: Cooper Rd/ School Crossing Before

## Cooper Rd/ School Crossing After (2022)

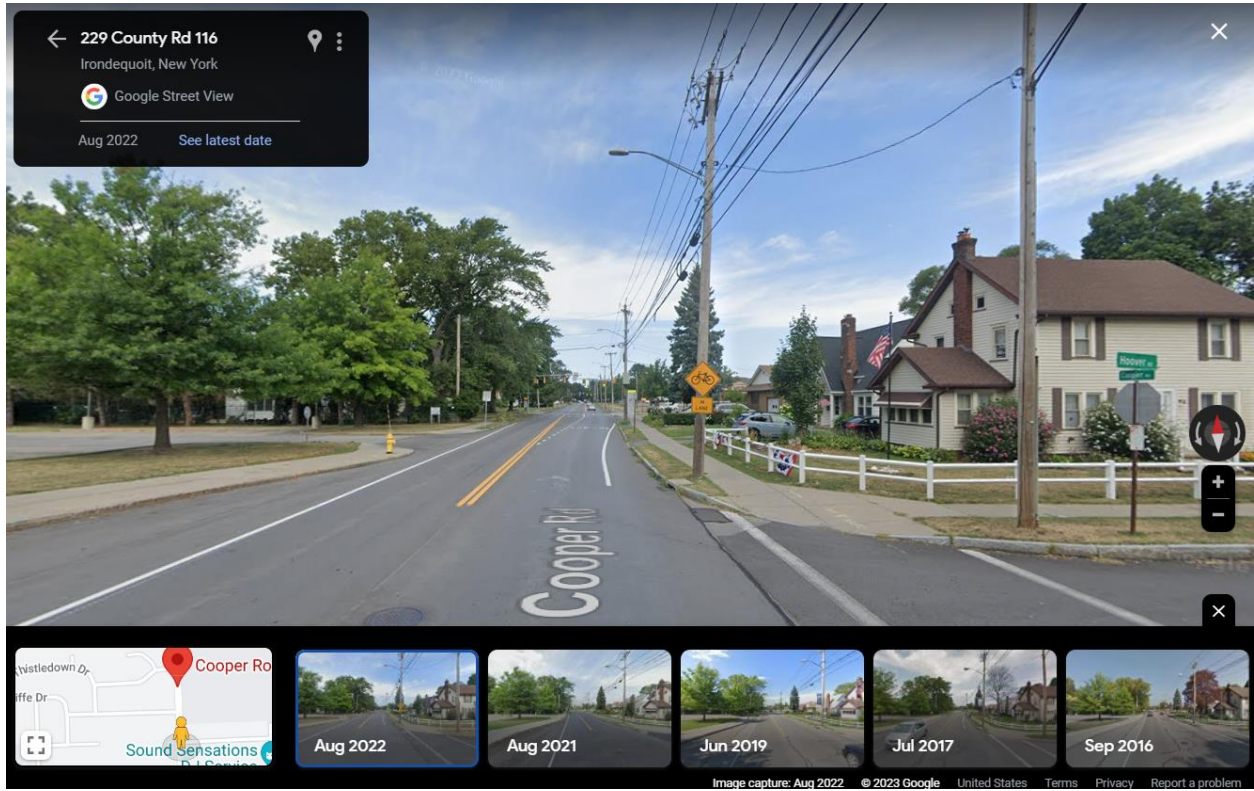


Figure 6: Cooper Rd/ School Crossing After

Colebrook Dr/ School Crossing




Figure 7: Colebrook Dr/School Crossing Map

### Colebrook Dr/ School Crossing Before (2015)

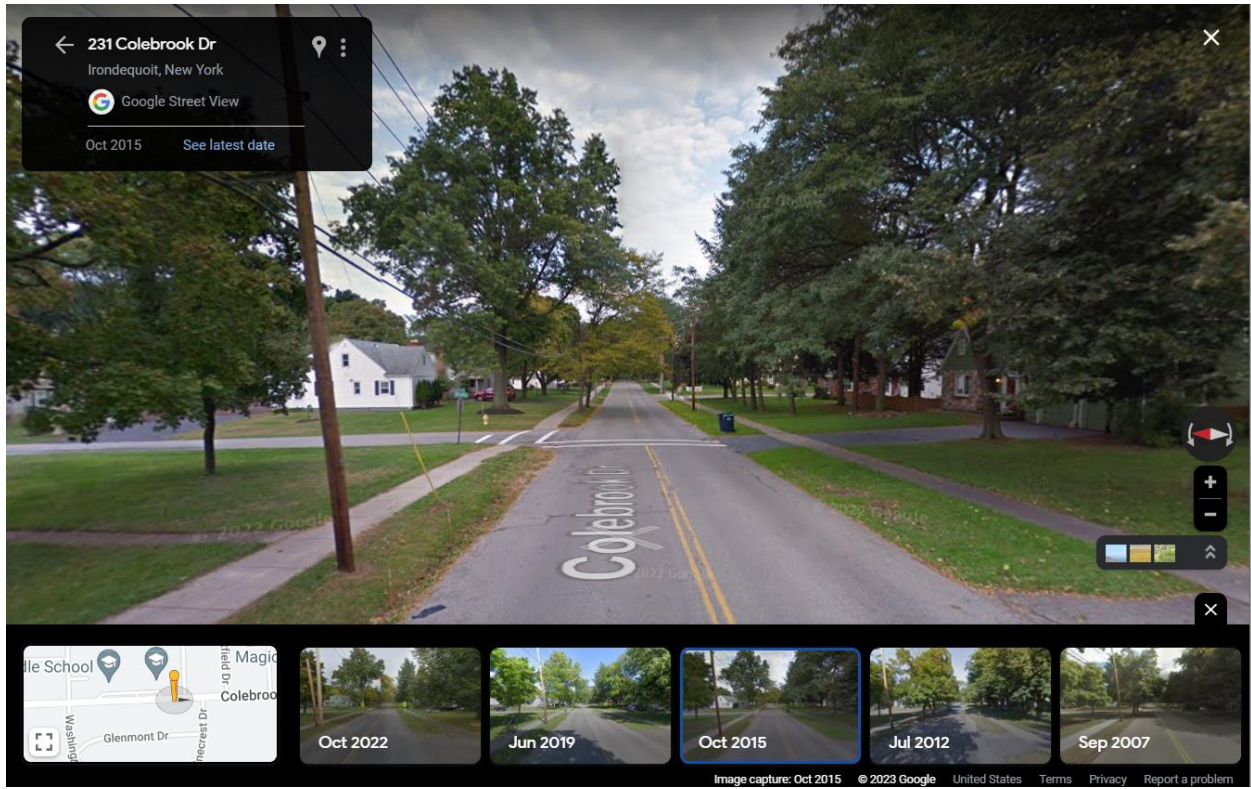


Figure 8: Colebrook Dr/School Crossing Before



Colebrook Dr/ School Crossing Intermediate (2019)

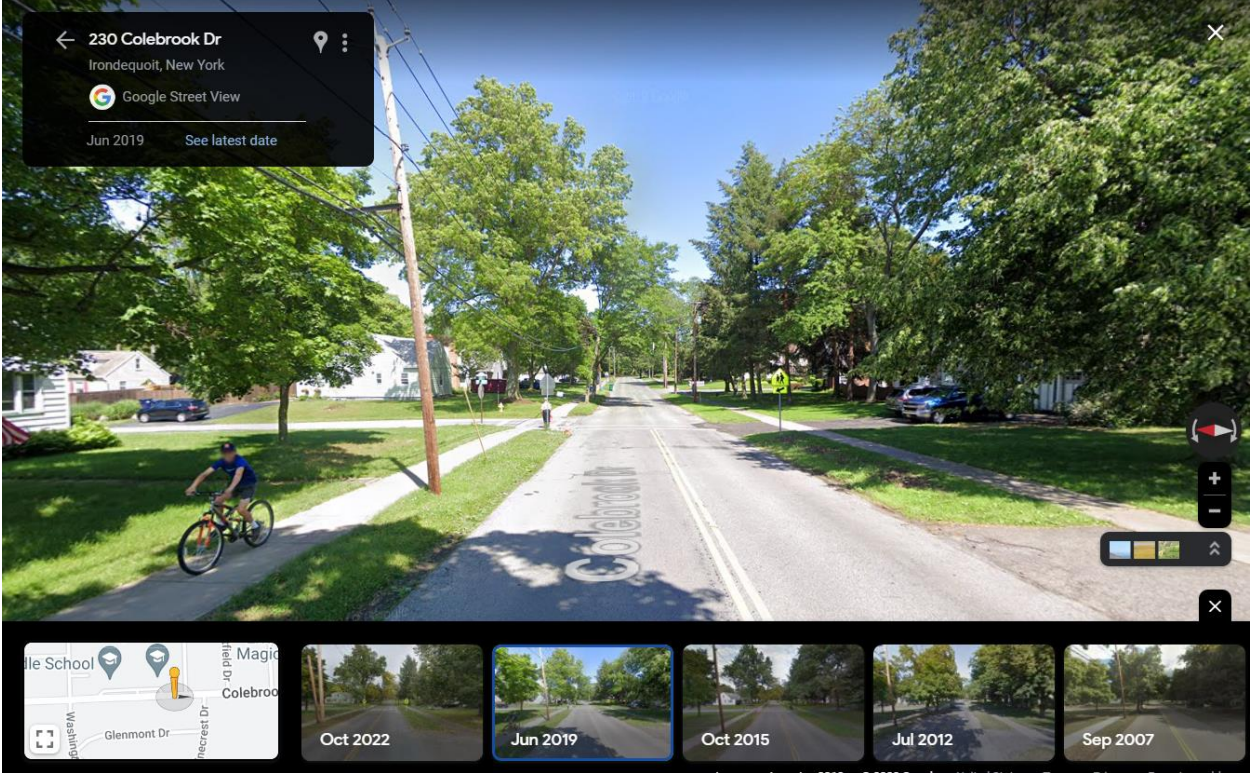


Figure 9: Colebrook Dr/School Crossing Intermediate

### Colebrook Dr/ School Crossing After (2022)

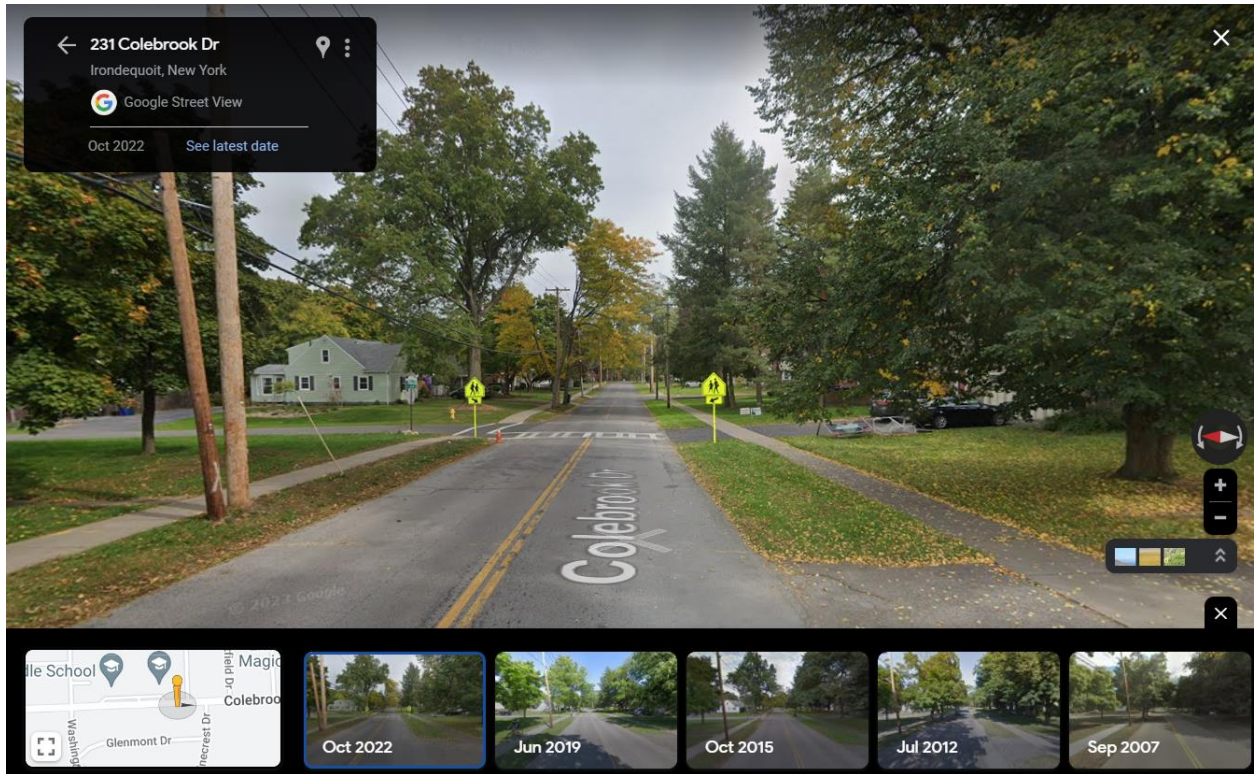


Figure 10: Colebrook Dr/School Crossing After