

## NT River Road/River Walk Upgrades completed 2021



Image One: shows new River Trail bike lane, repaved old trail (now walking trail). Taken at Veteran's Park on River Road



Image Two shows updated sign at the existing terminus from River Trail to Seaway trail (AKA Shore Trail and section of Empire Trail) (straight ahead) and new Empire extension (to left) River Road and Goundry Street



Image three shows the added bike lanes and car lane reduction from 4 to 3. Take at River Road nearing intersection with Main Street

# DOT plans for River Roads new 3 lane pattern with bike lanes added

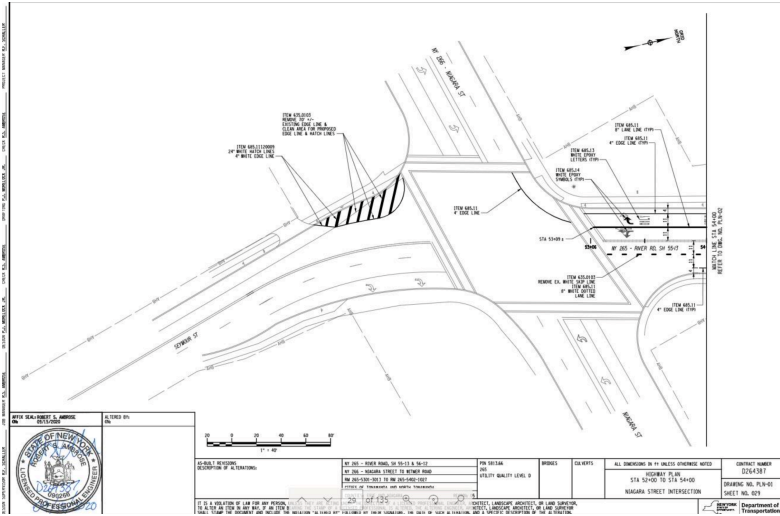


Image 4

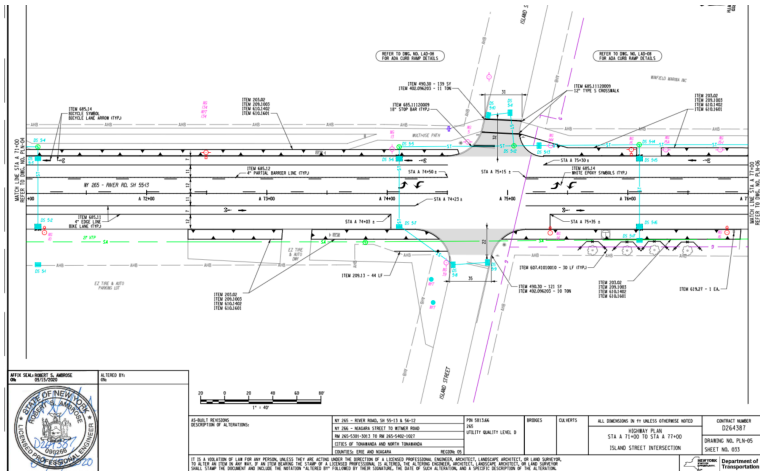


Image 5

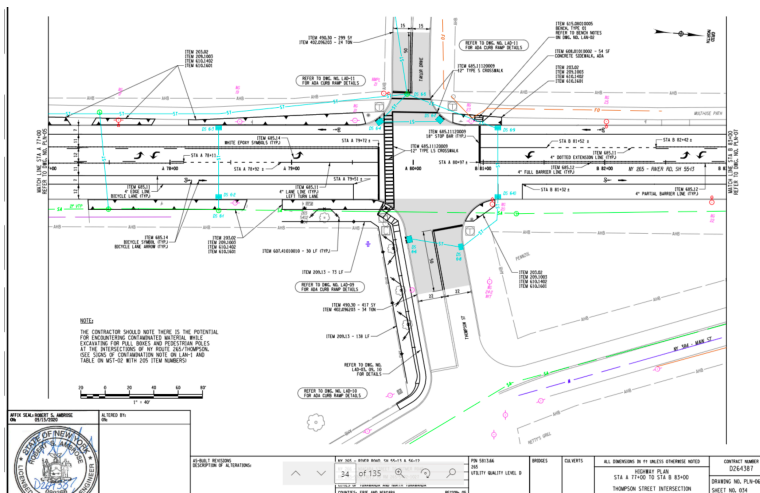


Image 6

